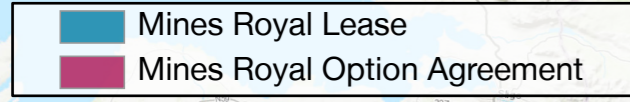
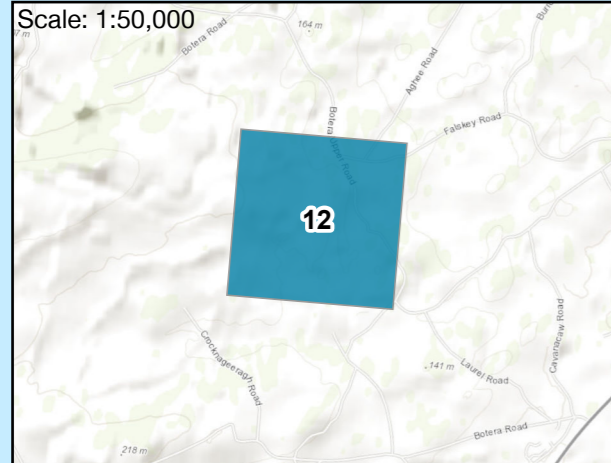
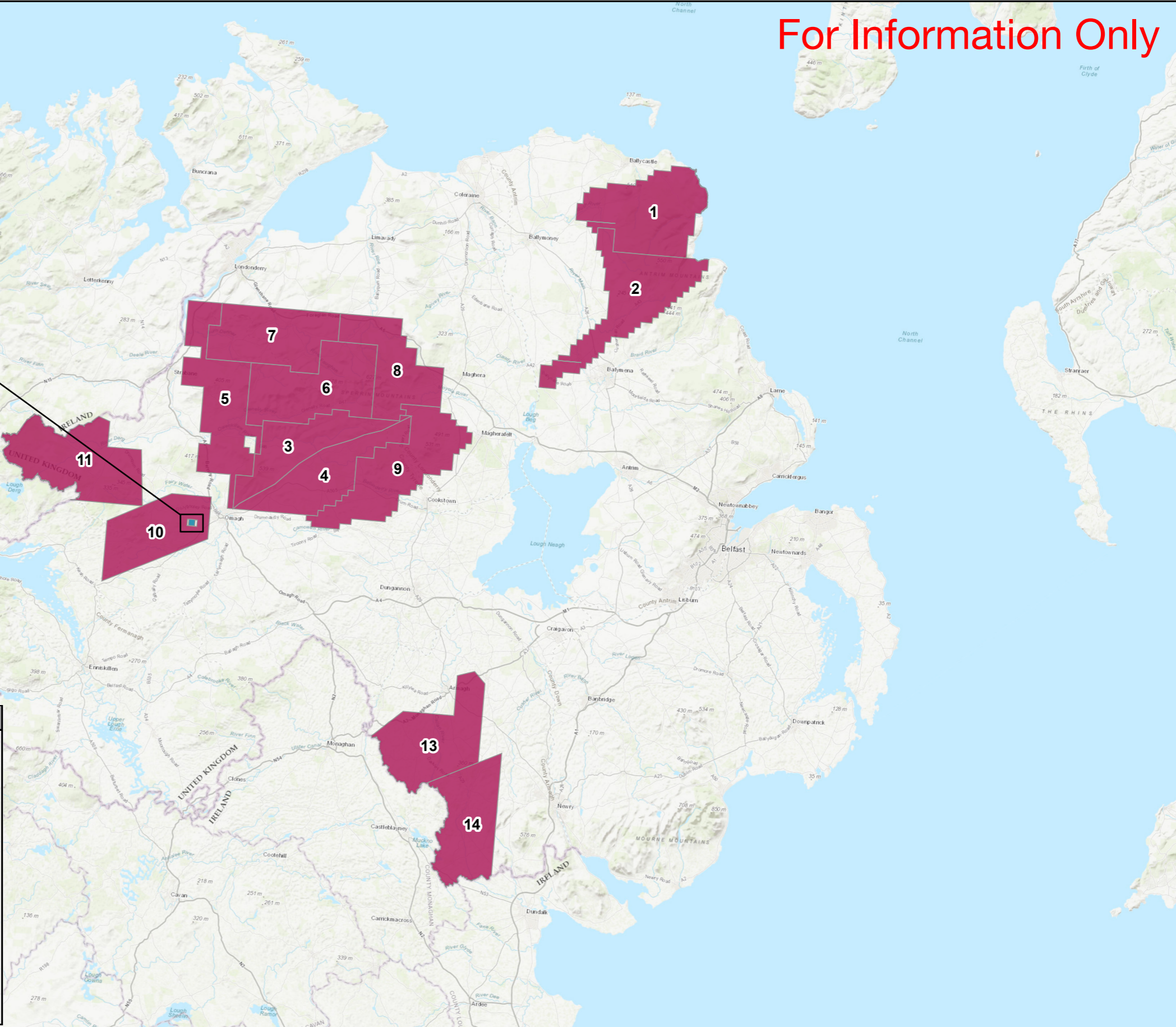


MINES ROYAL INTEREST IN NORTHERN IRELAND AS ON 19/06/2020

For Information Only



Marker	Name	County	Area (Km ²)	Expiry/Review Date
1	LON01/14	Antrim	250	31/12/2021
2	LON02/14	Antrim	250	31/12/2021
3	DG1	Tyrone	167.8	31/12/2021
4	DG2	Tyrone	184.8	31/12/2021
5	DG3	Tyrone	242	31/12/2021
6	DG4	Tyrone	244	31/12/2021
7	DG5	Londonderry	212	31/12/2021
8	DG6	Londonderry	178	31/12/2021
9	Slieve Gallion	Tyrone	250	31/05/2021
10	OM1	Tyrone	182	18/07/2021
11	OM4	Tyrone	252	31/12/2020
12	Cavanacaw	Tyrone	1.21	22/06/2030
13	C1	Armagh	227	31/12/2020
14	C3	Armagh	201	31/12/2020



Sources: Esri, HERE, Garmin, Intermap, increment P Corp., GEBCO, USGS, FAO, NPS, NRCAN, GeoBase, IGN, Kadaster NL, Ordnance Survey, Esri Japan, METI, Esri China (Hong Kong), (c) OpenStreetMap contributors, and the GIS User Community

GIS_2020_0236_V1		Scale: 1:750,000 @A3			19/06/2020
Author: GH	QA: SGP				Property Ref: N/A

Printed from PDF. The scale representative fraction is only correct when printed at intended size. Use the scale bar if in doubt.