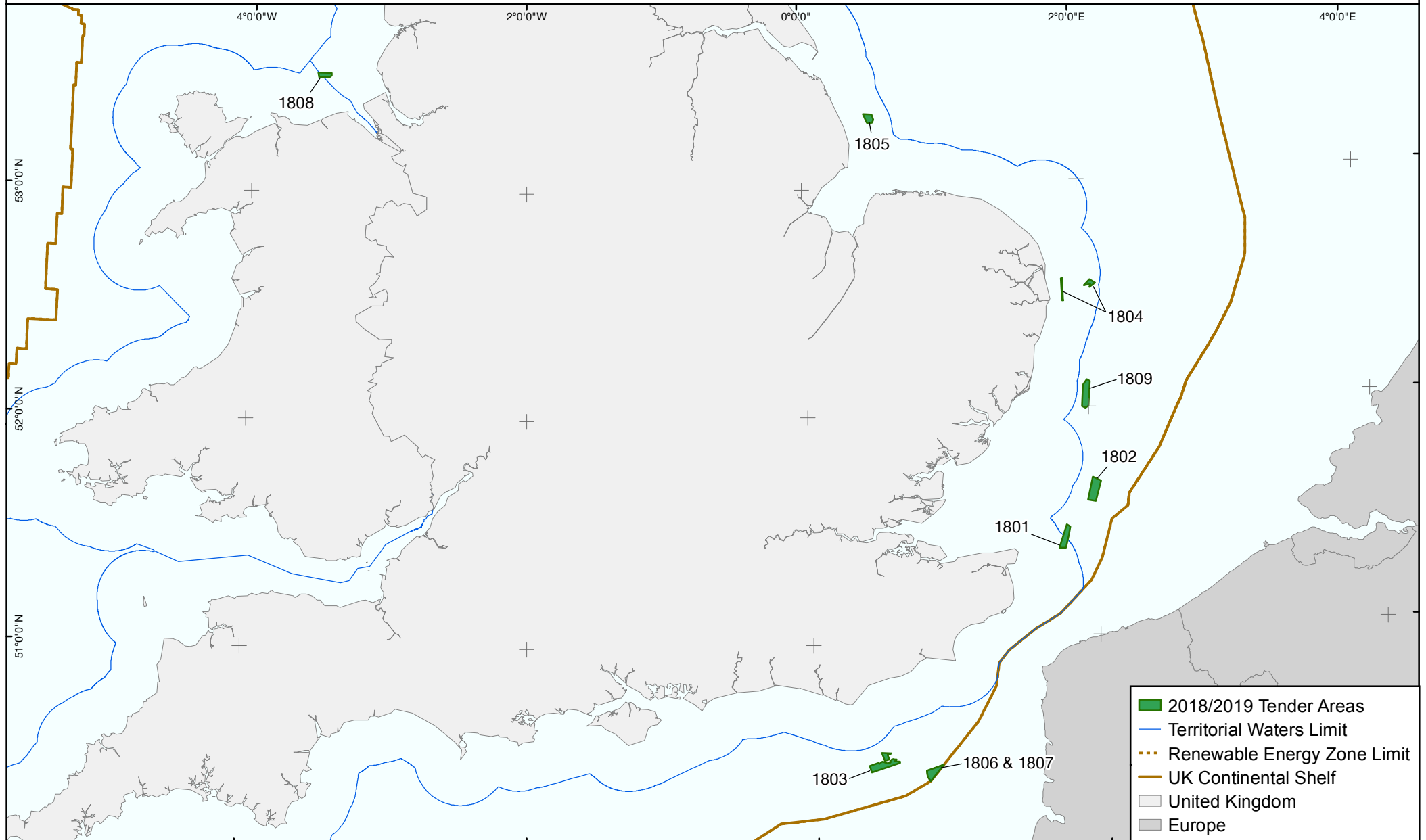









Aggregates Tender Round 2018/2019

The tender areas shown are provisional and subject to the outcome of a plan-level Habitats Regulations Assessment.



 2018/2019 Tender Areas
 Territorial Waters Limit
 Renewable Energy Zone Limit
 UK Continental Shelf
 United Kingdom
 Europe

GIS_2019_0419_V1		1:2,500,000 @ A4			Date: 25/03/2019
Author: JS	QA: N/A				Ref: N/A

Positions shown relative to WGS 84. © Crown Copyright 2019, all rights reserved. Reproduction in whole or part is not permitted without prior consent of The Crown Estate. OceanWise Data: License No. EK001-20140411. Ordnance Survey Data: Licence No. 100019722. <http://www.thecrownestate.co.uk/ordnance-survey-licence/>. Limits: Supplied by UKHO. Not to be used for Navigation.

1 St James's Market
London
SW1Y 4AH

